

# Merritt Reservoir

## 2021 Fall Survey Summary

Zac Brashears Fisheries Biologist



Merritt Reservoir is located in the Nebraska sandhills approximately 26 miles southwest of Valentine, NE. The area is comprised of 2,905 acres of water with 6,000 acres of land adjacent to the reservoir. The reservoir was built in 1964 by the Bureau of Reclamation for irrigation purposes. When built, the Snake River was dammed near its confluence with Boardman Creek, flooding both valleys along with the Powder Horn arm of the reservoir. Flows from both the Boardman Creek and Snake River contribute to filling the reservoir to full pool each year. The water and land adjacent to the reservoir is managed by the Nebraska Game and Parks Commission for fishing, hunting, and recreational activities. Fishing is available year round and several different fish species are present in Merritt Reservoir which include: alewife, walleye, white bass, muskellunge, northern pike, yellow perch, bluegill, pumpkinseed, black crappie, largemouth bass, smallmouth bass, freshwater drum, black bullhead, white sucker, and common carp.

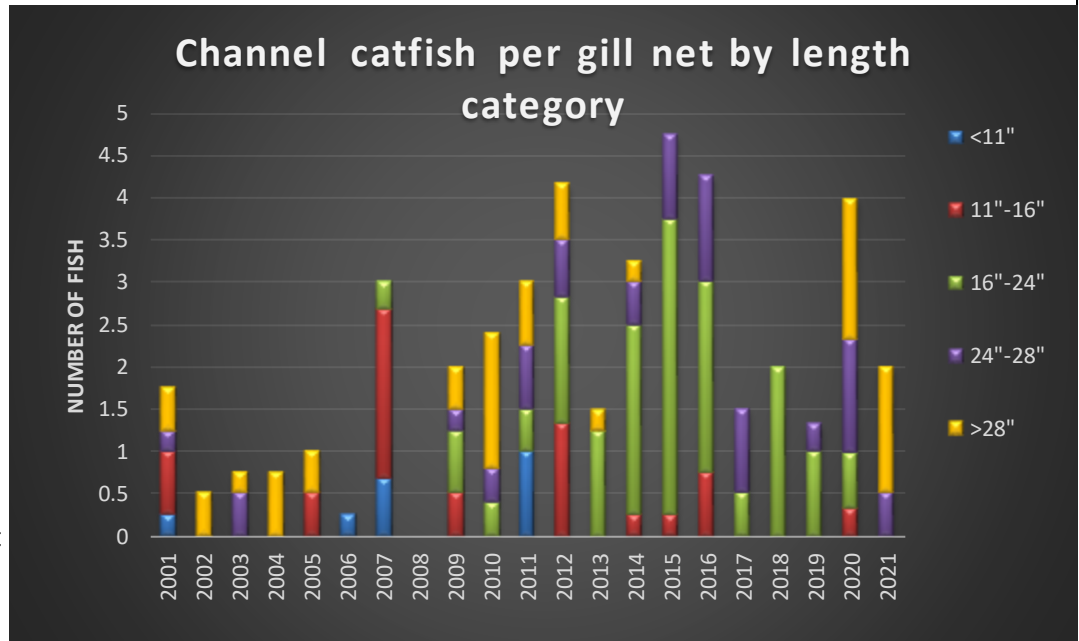
Facilities at Merritt Reservoir include nine campgrounds (four with electrical hookups and one with ADA accessible shower), one dump station, vault toilets, picnic shelters, two fish cleaning stations, five boat ramps with lighted parking lots, and an area concessionaire which provides permits, groceries, fee camping with RV hookups, boat rentals, fuel, cabins and guide services.



The following texts and graphs are the results of netting surveys completed at Merritt Reservoir in 2021 as well as historical data. Biologists use gill nets to sample species that are primarily found in open water such as walleye, white bass, and channel catfish and trap nets to sample shore oriented species such as bluegill, black crappie, yellow perch and northern pike. Electrofishing surveys are used to sample largemouth and smallmouth bass at Merritt Reservoir. The nets and electrofishing stations are sampled each year or on a 3 year rotational basis at approximately the same locations and dates as previous years to allow for trend comparisons.

## Channel Catfish

Historically channel catfish surveys have indicated low numbers in Merritt Reservoir. However angler reports suggest great numbers and sizes of channel catfish and many anglers travel to Merritt in search of trophy catfish. In 2021 surveys indicated a decline in abundance of the 2020 surveys from 4 catfish per net to 2 catfish per net. The average size of channel catfish sampled was 28 inches with the largest fish measuring a little over 30 inches.



This sampling gear may not be effectively targeting these fish which tend to be in deeper water habitats when surveys are completed. Anglers who target channel catfish usually do good drifting cut bait or dough balls and working the edges of drop offs in the early fall. These fish can also be targeted through the ice as these fish tend to form large schools during ice out when the water is beginning to warm and the catfish begin to feed more aggressively.

Stocking requests are for 10,000 ten-inch catfish to be stocked on alternate years at Merritt (odd numbered years). Efforts will continue to be made to provide trophy channel catfish opportunities at Merritt Reservoir.

### Regulation:

Daily bag limit of 5 fish with a possession limit of 20 fish. The channel catfish daily bag limit at Merritt Reservoir shall include no more than one fish 30 inches or longer. This change is expected to protect larger fish at Merritt which have experienced a reduction in overall size of catfish.



## Walleye

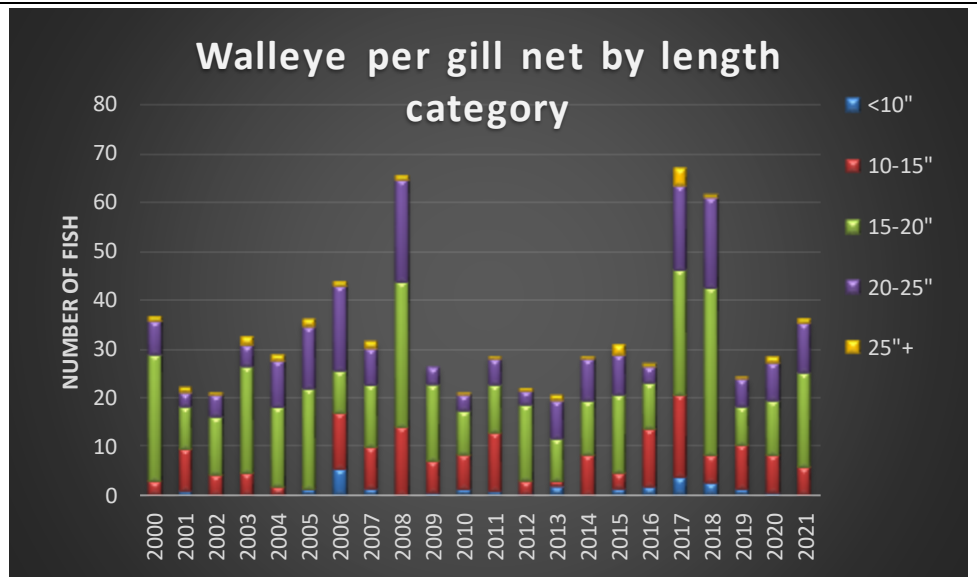
The walleye gill net catch in 2021 increased to 36 fish per net sampled and has been on an increasing trend since 2019. This catch rate is below the high catch rates of 2008, 2017, and 2018 but is slightly above the 20 year average of 34 walleye per net. Of the walleye sampled 84% of those fish were over the statewide minimum and the average walleye collected was 18.3 inches. The largest walleye caught during the fall surveys measured approximately 26 inches. Bigger walleye are often observed during the spring egg collections at Merritt Reservoir.

Anglers should see increased catch rates for walleye in 2022 with large year classes of 15-20 and 20-25 inch fish present in the population. Anglers should still find success in the early spring and summer targeting walleye at Merritt. Common fishing techniques include slip bobbers along weed beds, running slow death rigs along flats and drop offs, and pulling crankbaits usually later on in the summer months.

Walleye stockings at Merritt Reservoir occur during June with approximately 214,875 fingerling (2 inches) stocked to maintain the population. This stocking rate began in 2014 and is an increased stocking rate from 50 fish per acre to 75 fish per acre.

### Regulation:

Anglers at Merritt are allowed a daily bag limit of four walleye which may include one from 15 to 18 inches (it is allowable to have all fish over 18 inches) but only one fish over 22 inches is allowed in the daily bag. Possession limit of 8 fish.

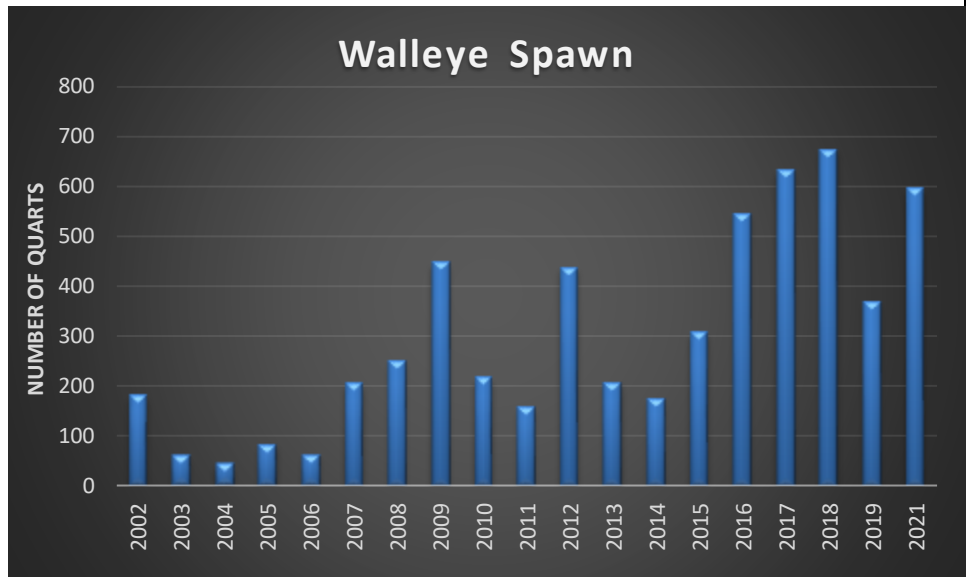


## Walleye Spawn

Fisheries Division will again be conducting walleye spawn operations at Merritt, Sherman, and McConaughy Reservoirs in 2022. These operations usually occur during the first part of April and last until hatchery production needs are met for statewide requests. Nets are set parallel to the dam or shoreline in order to collect females as they venture in to spawn. The net mesh is usually big enough that male walleye pass back and forth through the net.

These nets are marked with a buoy on each end and anglers are reminded not to cast between the buoys or lures will be lost.

In 2021 approximately 595 quarts of walleye eggs were collected from Merritt Reservoir to meet statewide production needs. Walleye eggs usually average around 125,000 eggs per quart.

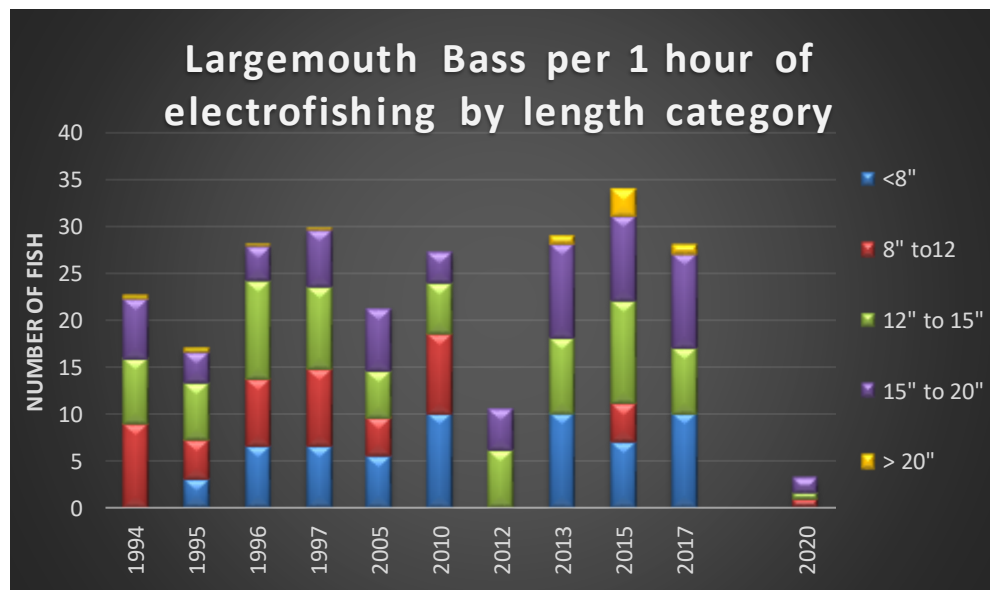


## Largemouth Bass

Largemouth bass sampling in 2020 indicated very low numbers (3.2 largemouth per hour) which is not indicative of the bass population. These surveys are done during the spring when changing weather patterns and cold fronts are believed to have negatively influenced the catch rates in 2020. Resampling the largemouth bass population in Merritt was not completed in 2021 but will be a high priority in 2022. Historical records indicate a very good size structure at Merritt Reservoir from

2013-2017 with bass exceeding 20 inches. Additionally, when collecting bass in the fall of 2020 for Viral Hemorrhagic Septicemia (VHS) testing, the abundance and size structure was similar to historical data.

**Black Bass Regulations:** Minimum length limit of 15 inches with only one fish longer than 21 inches in the daily bag. Daily bag limit of 5 fish with a possession limit of 10 fish.



## Muskellunge and Northern Pike

Muskellunge are difficult to sample during our standard spring and fall surveys but are often collected during the spring walleye operations at Merritt. Muskellunge are typically spawning during a similar time frame. In 2021 a special research project was started at Merritt Reservoir and Cottonwood Steverson lakes. This research project is to determine how old muskellunge can get, how long they can grow, and whether they can reproduce in these environments.

Merritt Reservoir continues to draw more anglers each year in search of trophy muskellunge. The state record came from Merritt in 1992 and weighed 41.5 pounds. Northern pike are also present in Merritt Reservoir adding additional fishing opportunities especially during the spring months and ice fishing season.

### Regulation:

There is a 50-inch minimum length limit for muskellunge and tiger muskellunge at Merritt Reservoir. This change is expected to protect large muskies and establish a destination location and trophy fishery at Merritt. Bag limit of 1 fish with a possession limit of 2 fish.

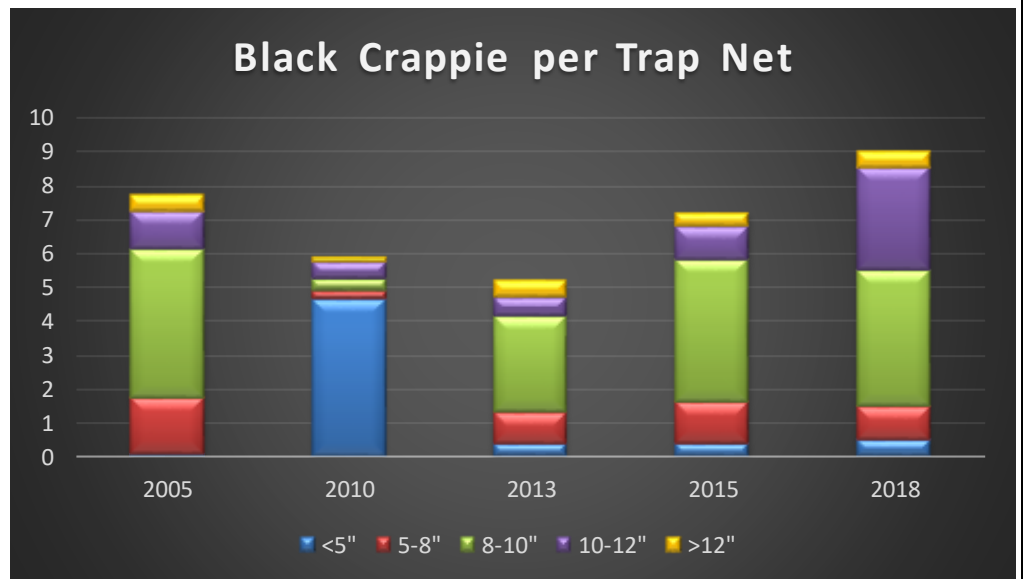


## Black Crappie

Panfish populations at Merritt consist of black crappie, bluegill, yellow perch, pumpkinseed, and green sunfish. These fish provide valuable opportunities in the late summer months when other species are difficult to find and also provide great angling opportunities through the ice during the winter months. In 2018, trap nets indicated 9 black crappie per net and was the highest recorded since 2005. Approximately 39 percent of the fish sampled were greater than 10 inches and 78 percent were over 8 inches.

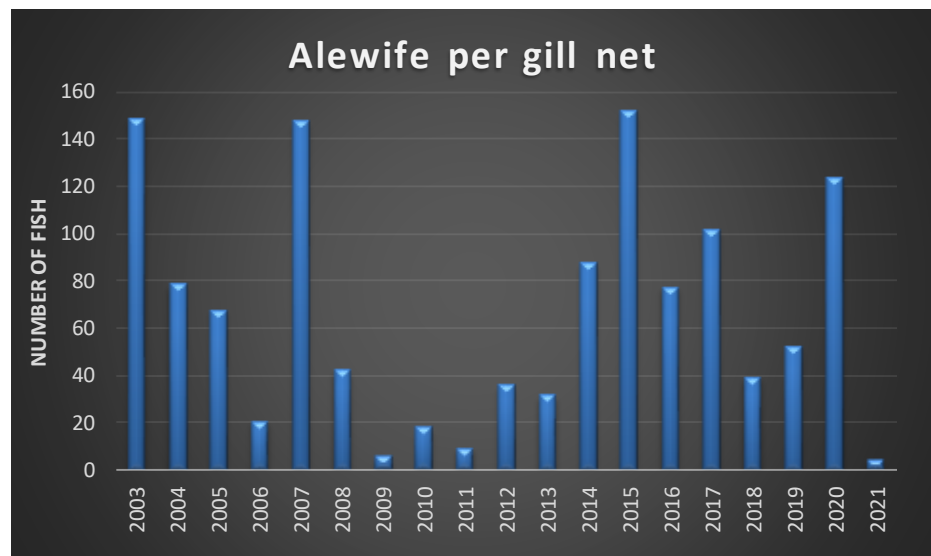
The largest crappie sampled measured 14.3 inches. Panfish populations were not surveyed in Merritt in 2021 due to some equipment breakdowns but will be a priority to be sampled in 2022.

**Panfish Regulations:** Combined daily bag limit of 15 fish with a possession limit of 30 fish.



## Alewife

Alewife are the dominant prey species in Merritt for walleye, northern pike, muskellunge, largemouth bass, and channel catfish. Catch rates decreased drastically in 2021 to 4 fish per net although with communication from anglers and personal observations it seems as though the alewife population is still high at Merritt and the survey just missed these fish. Years of high abundance of alewives can make fishing difficult due to an increase in forage. While these fish are a very valuable prey item that allow predatory fish to grow extremely well, alewife predate on eggs and young fish. This egg and young-of-the-year predation by alewife is the reason for most fingerling stockings in Merritt Reservoir.



## Angler Access Project-Merritt Reservoir

A new boat ramp and breakwater was constructed in 2017 at the main area on Merritt Reservoir. Also as part of the project a breakwater to the south-west (Willow Cove Campground) was also planned to be installed. This part of the project was not completed due to high water levels (2018-2020). In 2021 water levels receded enough to allow most of the breakwater to be completed. The breakwater is still approximately 50 yards short and should be completed in the fall of 2022. This breakwater is also angler friendly and should provide bank anglers with some access to deeper water.



## Invasive Species

Over the past several years invasive species have become a rising concern in Nebraska. In 2015, a regulation was established to help prevent the spread of invasive species via boats and trailers. The new regulation states: It is illegal to either arrive or leave any water body in Nebraska with water other than from a domestic source (water supply system, well or bottled) except for firefighting purposes.



Zebra mussels (pictured right) were first documented in Nebraska in 2006 at Offutt Airforce Base Lake and have since been discovered at Zorinsky Lake in 2010 (mussels eliminated via a winter drawdown that successfully froze them out), Lewis and Clark Lake (2015), Lake Yankton (2017), Glen Cunningham Lake (2018), and below Gavins Point Dam in the Missouri River. Zebra mussels and quagga mussels are small fingernail-sized mussels and adults are usually  $\frac{1}{4}$  to  $\frac{1}{2}$  inches long with alternating yellow and brownish colored stripes on their shell. These mussels can spread in their immature form known as veligers by being transported in bilge, ballast, or live-well water or as adults attached to boat hulls, engines, aquatic vegetation, or other surfaces. Sampling for these veligers occurs statewide from May through September. No evidence of these mussels has been discovered in any other lakes sampled.

Aquatic vegetation such as curly-leaf pondweed and Eurasian water milfoil are also invasive species present in Nebraska. **Curly leaf pondweed is present in Merritt Reservoir.** Both of these plants form dense mats of vegetation near the water's surface which make recreational fishing, boating, and swimming difficult. Spread of these plants can happen through stem fragmentation where a single segment of plant material can be transferred to another water body and form a new colony. Therefore, removing any visible plant material from boats and trailers is a must and remember to **CLEAN, DRAIN, and DRY!**

**CLEAN-** Remove plants, animals, and mud by thoroughly washing equipment that came into contact with the water.

**DRAIN-** Drain all water before leaving, including wells, bilge, ballast, and any parts or equipment that can hold water.

**DRY-** Allow all equipment to dry completely before launching into another body of water.

For more information on invasive species in Nebraska visit [neinvasives.com](http://neinvasives.com).




For more information on fisheries management or activities on the Valentine National Wildlife Refuge contact:

Zac Brashears NGPC Biologist, (402) 376-8080 [zac.brashears@nebraska.gov](mailto:zac.brashears@nebraska.gov)

Al Hanson (NGPC Manager) or Joe Rydell NGPC Biologist, (308) 763-2940 [al.hanson@nebraska.gov](mailto:al.hanson@nebraska.gov), [joe.rydell@nebraska.gov](mailto:joe.rydell@nebraska.gov)

# MUSKELLUNGE - NORTHERN PIKE

## Know How To Tell The Difference!



**CLEAR**

Paired fins having more pointed tips

**NOTE:** Faint indication of marking pattern is sometimes present on posterior 1/3 of body in "clear" variation of muskellunge.

**MUSKELLUNGE**  
(*Esox masquinongy*)




**SPOTTED**

Caudal fin with pointed tips

**3 COMMON PATTERN VARIATIONS**

Coloration with vertical dark markings on a light background (Juvenile pattern similar to that of adults)




**BARRED**

**NOTE:** Background colors of fish can vary slightly depending on environmental characteristics of the water body and its geographic location. One marking pattern may dominate in an area, but all 3 can be present.

Coloration having irregular narrow vertical dark markings on a light background with stripes merging onto the back in an interlocking pattern

Caudal fin with rounded tips

**HYBRID "TIGER" MUSKELLUNGE**  
(*Esox masquinongy* X *Esox lucius*)



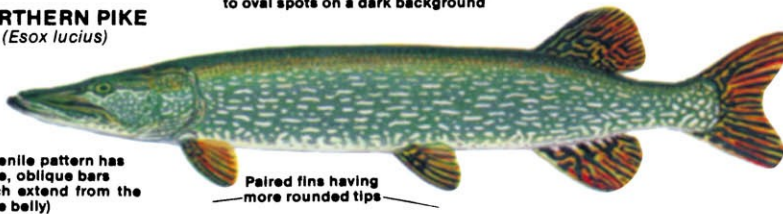
Paired fins having rounded tips

**NOTE:** Sides sometimes exhibit an alternating pattern of stripes and spots, or narrow paired-bars on a light background. Pattern never resembles that of northern pike.

Coloration with pattern of horizontal rows of light round to oval spots on a dark background

Caudal fin with more rounded tips

**NORTHERN PIKE**  
(*Esox lucius*)



Paired fins having more rounded tips

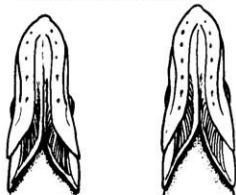
(Juvenile pattern has white, oblique bars which extend from the white belly)

**NOTE:** Some areas may contain "Silver Pike" which is a mutant color variation of northern pike that lack the characteristic spots and have dark to light greyish/blue sides. Fin coloration normal for northern pike is exhibited in the "silver" variety.

Color illustrations by:  
**MRS BECK ©86**

**IN MOST AREAS THESE FISH HAVE MINIMUM SIZE RESTRICTIONS, MAXIMUM POSSESSION LIMITS, AND SPECIAL OPEN SEASONS... CONSULT LOCAL FISHING REGULATIONS FOR SPECIFIC DETAILS.**

Location of submandibular pores on under side of lower jaw...



**NORTHERN PIKE**  
5 or fewer pores

**MUSKELLUNGE**  
6 to 9 pores

**NOTE:** Hybrids have 5 to 8 pores on each side of lower jaw. ©

For further information please contact the Nebraska Game and Parks Commission or...

Muskies Inc.  
[www.muskiesinc.org](http://www.muskiesinc.org)



1986, 2003 by MUSKIES Inc. Any reproduction of this poster or color artwork without the express written permission of Muskie Inc. International is strictly prohibited.

Line diagrams courtesy of Dr. James C. Underhill, University of Minnesota



**NEBRASKA GAME AND PARKS COMMISSION**



**MUSKELLUNGE**

Upper half of cheek and operculum with scales



**NORTHERN PIKE**

Entire cheek and upper half of operculum with scales

**NOTE:** Hybrids have 3/4 or more of cheek and upper half of operculum with scales.