










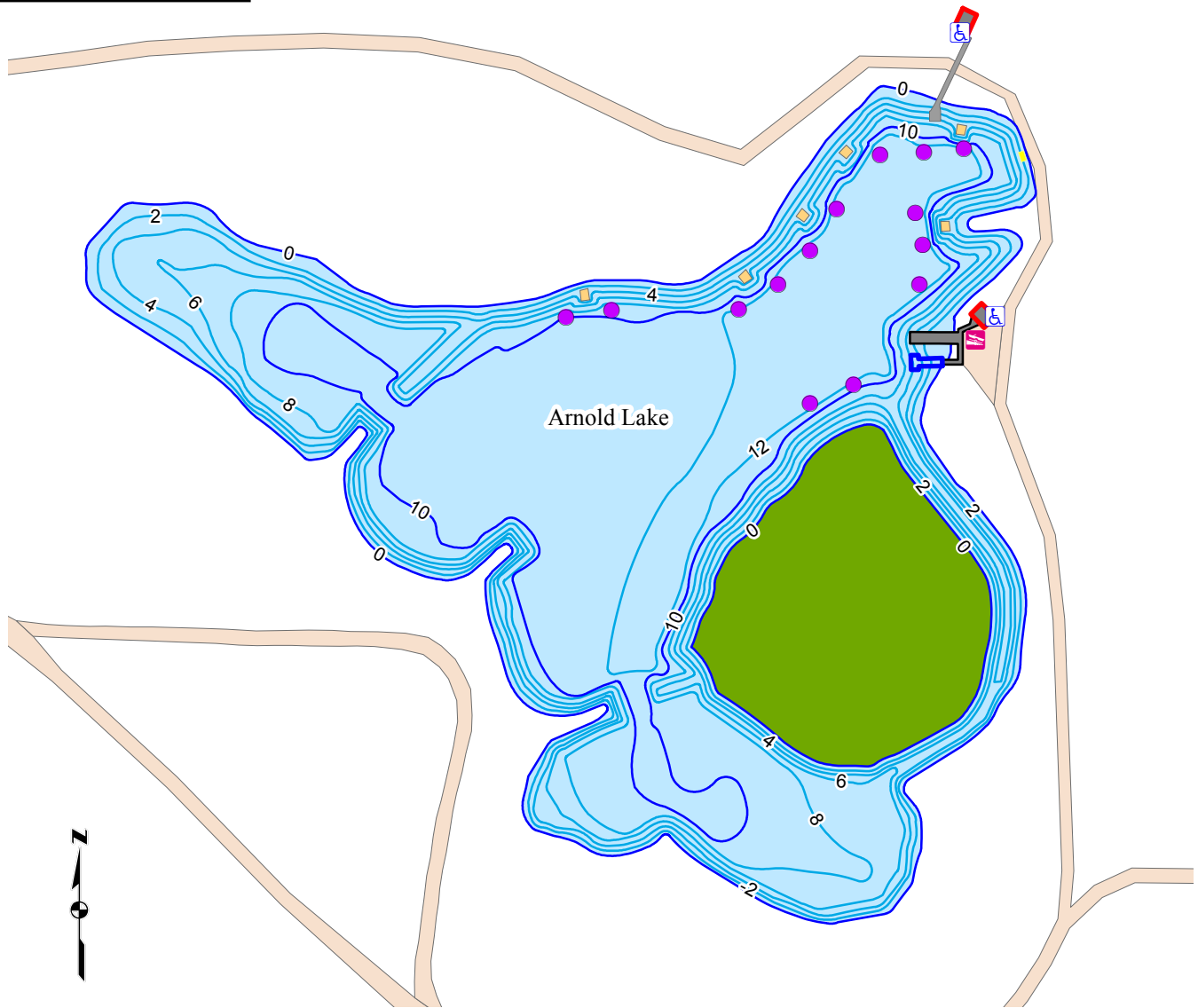


Legend

-  Fishing Pier
-  Fish Habitat
-  Boat Ramp
-  Handicap Parking
-  Concrete Outlet Structure
-  Spawning Bed
-  Major Depth Contours
-  Minor Depth Contours
-  Island
-  ADA Fishing Pier

Arnold Lake

1/2 Mile South of Arnold, NE on Highway 40
7.8 Acres**



Nebraska Game and Parks Commission
Fisheries Division

** Note: Contours based on Conservation Pool Elevation of 2,694.5 ft.
Map Constructed July 2014