

# WIND ENERGY AND NEBRASKA'S WILDLIFE

## Avian Assessment Guidance for Wind Energy Facilities



Draft Version 3.5

July 2018

This document is in draft format and has not been finalized.

## INTRODUCTION

Wind power is an increasing source of renewable energy in Nebraska, but development can have consequences to wildlife. Birds are potentially more vulnerable to impacts from wind development than other non-volant species. A key component for evaluating the risk of impacts of wind energy facilities on Nebraska's birds is an avian assessment. This document provides information and voluntary technical guidance to assist wind energy project proponents in conducting an avian assessment that meets standards and expectations developed by staff of the Nebraska Game and Parks Commission (Commission) and the U.S. Fish and Wildlife Service Nebraska Field Office (NEFO; collectively referred to as Agencies).

Wind developers are encouraged to contact and work with the Agencies early and often during the process of siting a wind energy facility in Nebraska. This document was developed so that studies focused on avifauna are efficient and provide usable and useful information to aid the siting process. It is in all parties' interest to direct time and resources toward surveys and assessments that are necessary, defensible, useable and informative. There is uncertainty about the impacts of wind development on some bird species. This document will be improved and revised as we increase our understanding of these impacts. Additionally, as uncertainties are reduced, surveys and assessments can be directed to the most important priorities. Thus, suggestions and comments that will improve this document are welcome at any time. Please see below on where comments and suggestions should be directed.

---

## CONTACTS

For initial inquiries regarding proposed projects, questions about the environmental review process, and requests for environmental reviews, please contact:

Melissa Marinovich, Assistant Division Administrator  
Nebraska Game and Parks Commission  
2200 N. 33rd Street, Lincoln, NE 68503  
Phone: (402) 471-5422; Email: [melissa.marinovich@nebraska.gov](mailto:melissa.marinovich@nebraska.gov)

Eliza Hines, Nebraska Field Supervisor  
U.S. Fish and Wildlife Service  
9325 South Alda Road, Wood River, NE 68883  
Phone: 308-382-6468, Extension 204; Email: [eliza\\_hines@fws.gov](mailto:eliza_hines@fws.gov)

For technical questions regarding avian surveys, to have avian survey protocols reviewed, or to submit comments or suggestions about this document, please contact:

Joel Jorgensen, Nongame Bird Program Manager  
Nebraska Game and Parks Commission  
2200 N. 33rd Street, Lincoln, NE 68503  
Phone: (402) 471-5440; Email: [joel.jorgensen@nebraska.gov](mailto:joel.jorgensen@nebraska.gov)

---

## TERMS AND DEFINITIONS

**Agencies:** Specifically refers to the Nebraska Game and Parks Commission and the Nebraska Field Office of the U.S. Fish and Wildlife Service.

**Breeder:** A bird that is engaging in courtship displays and behaviors, nesting-building, incubation of eggs or brood-rearing.

**Casual:** Occurs less than regularly.

**Fall Migrant:** Transient occurring during portions of the period from August through December.

**Final Avian Assessment Report:** A document that summarizes methods and results of the pre-construction and post-construction surveys and compares any observed changes in bird species' occurrence, distribution, and/or abundance.

**Local:** Occurs in a relatively small area.

**Operational Monitoring:** Monitoring of operating turbines to look for carcasses of volant species.

**Permanent Resident:** Occurs year-round.

**Project Proponent:** The business or entity that is developing, constructing, and operating the wind energy facility and any consultants, contractors, or sub-contractors that are working on behalf of or are representing the business or entity.

**Pre-construction survey(s):** Survey(s) conducted prior to project construction.

**Post-construction survey(s):** Survey(s) conducted following project construction.

**Pre-construction Avian Assessment Report:** A document that summarizes methods and results of the pre-construction surveys.

**Raptor:** Any bird of the Accipitriformes, Falconiformes or Strigiformes including, but not limited to, eagles, falcons, harriers, caracaras, osprey, hawks, eagles, owls, kites, and vultures.

**Regular:** Species occurs annually.

**Reports:** Collectively refers to the Pre-construction Assessment Report or the Final Avian Assessment Report.

**Spring Migrant:** Transient that occurs during portions of the period from February through June.

**Winter resident:** Species that occurs during spring and fall migration and winter.

All images in this document are the property of Joel Jorgensen or the Nebraska Game and Parks Commission. Unauthorized use is strictly prohibited.



## GENERAL GUIDELINES

In order to complete an avian assessment, project proponents planning to develop wind facilities should conduct pre- and post-construction avian surveys in the project area. Project proponents should review this document and consider conducting the following assessments and surveys:

- 1) Whooping Crane Desktop Stopover Risk Assessment
- 2) Mountain Plover Survey
- 3) Breeding Bird Survey
- 4) Nesting Raptor Survey
- 5) Prairie Grouse Survey

The Whooping Crane Risk Assessment and Mountain Plover surveys are only applicable to portions of Nebraska where these species occur. Commission and/or NEFO may request targeted surveys to evaluate specific concerns unique to the project area after reviewing all available information. For example, project sites where threatened and endangered avian species are known to occur, sites located within key migratory stopover sites, and areas where species of high conservation concern occur may require additional surveys.

Surveys should use *appropriate* and *defensible* sampling designs and survey methods. It will be beneficial for project proponents to have their sampling designs and survey methods reviewed internally, as well as by outside experts and Agency personnel, prior to the start of field work. The pre-survey review process will identify shortcomings or flaws that can be addressed before data are collected and analyzed. Post-construction survey sampling design and survey methods should replicate pre-construction sampling design and survey methodology. The following sections detail specific guidelines outlined for each survey. However, all details pertaining to survey methods are not covered in this document. In addition, project-specific circumstances and unexpected logistical problems may alter some aspects of methodology. It is ultimately the responsibility of the project proponent to conduct defensible surveys. All survey reports submitted to the Commission will be reviewed and written comments may be provided to the project proponents.



**SUGGESTED TIMELINE**

The following timeline is provided to assist project proponents with their project planning.

Two years prior to project construction	<ul style="list-style-type: none"> <li>Review Nebraska’s Wind and Wildlife map and Guidelines for Wind Energy and Wildlife Resource Management in Nebraska.</li> <li>Complete Whooping Crane Desktop Risk Assessment (if needed).</li> <li>Contact Agency personnel for specific information regarding the project’s avian assessment needs and objectives.</li> <li>Develop survey methods and send them to Agency staff for review before 1 March.</li> <li>Incorporate Agency comments into survey protocols by 1 April.</li> </ul>
April - two years prior to project construction	<ul style="list-style-type: none"> <li>Conduct Nesting Raptor Survey – Year 1</li> <li>Conduct Prairie Grouse Survey – Year 1</li> </ul>
June - two years prior to project construction	<ul style="list-style-type: none"> <li>Conduct Breeding Bird Survey – Year 1</li> </ul>
April - one year prior to project construction	<ul style="list-style-type: none"> <li>Conduct Nesting Raptor Survey – Year 2</li> <li>Conduct Prairie Grouse Survey – Year 2</li> </ul>
June - one year prior to project construction	<ul style="list-style-type: none"> <li>Conduct Breeding Bird Survey – Year 2</li> </ul>
Upon assessment completion or no less than six months prior to project construction	<ul style="list-style-type: none"> <li>Submit pre-construction survey report and assessment.</li> </ul>
<b>Wind Facility Project Construction</b>	
First April following project completion	<ul style="list-style-type: none"> <li>Conduct Nesting Raptor Survey – Year 1</li> <li>Conduct Prairie Grouse Survey – Year 1</li> </ul>
First June following project completion	<ul style="list-style-type: none"> <li>Conduct Breeding Bird Survey – Year 1</li> </ul>
Second April following project completion	<ul style="list-style-type: none"> <li>Conduct Nesting Raptor Survey – Year 2</li> <li>Conduct Prairie Grouse Survey – Year 2</li> </ul>
Second June following project completion	<ul style="list-style-type: none"> <li>Conduct Breeding Bird Survey – Year 2</li> </ul>
<b>Submit Final Avian Assessment Report</b>	

# WHOOPING CRANE DESKTOP STOPOVER RISK ASSESSMENT



The Whooping Crane is critically imperiled and is both state and federally listed as endangered. As of winter 2016-17, the Aransas-Wood Buffalo Population (AWBP) of Whooping Cranes was estimated to include 505 individuals (95% confidence intervals; 439, 577; Butler and Harrell 2018). The AWBP is the only wild, self-sustaining population in the world. The entire AWBP migrates through Nebraska annually in spring and fall. Whooping Cranes are long-lived species with low rates of reproduction. Loss of breeding adults has serious demographic consequences for the population. Reed (2004) concluded that a minimal increase (3%) in annual adult mortality would make the AWBP population unviable. Thus, additional sources of mortality could have major consequences for Whooping Crane conservation.

Wind power development is rapidly expanding in the Whooping Crane's migration corridor and the species may be negatively impacted by wind turbine placement. Whooping Cranes may possibly collide with wind turbines or associated infrastructure such as power lines. There are no documented instances of a Whooping Crane colliding with a wind turbine, but numerous ( $n=59$ ) Whooping Crane mortalities have occurred as a result of collisions with power lines. There are also concerns that Whooping Cranes may avoid areas with wind turbines. The species may avoid high quality habitats if wind turbines are sited within or near such areas and may consequently be displaced to lower quality habitat for roosting. If this is the case, Whooping Cranes will lose stopover habitat if wind power facilities are poorly sited. Project proponents are encouraged to evaluate impacts of a proposed wind project early during project development. The outcome of such an evaluation could show a range of expected scenarios ranging from no effect to unacceptably high mortality risk and/or habitat loss.

This assessment uses existing information about: 1) Whooping Crane migration ecology, 2) location of the proposed project site relative to the Whooping Crane migration corridor, and 3) a GIS analysis of wetland and habitat resources located within and adjacent to the proposed project site. This assessment is then used to complete a fatal-flaw analysis which may indicate construction and operation of a wind project in a particular area is inappropriate due to concerns about impacts to Whooping Cranes. Alternatively, the assessment may show there is relatively low risk of negative impacts to Whooping Cranes. If a wind energy project proceeds, the assessment will assist the project proponent with developing mitigation and contingency plans designed to avoid and/or minimize negative impacts on the species. All proposed projects within the Whooping Crane migration corridor (Figure 1) should conduct a desktop risk analysis early in the siting process.

## OBJECTIVE

To conduct a preliminary assessment of the potential for Whooping Crane interactions with a proposed wind facility and to identify and prioritize key concerns requiring additional study and possible mitigation.

## DATA COLLECTION AND REVIEW

- 1) In addition to general Whooping Crane information, project proponents should review pertinent literature on Whooping Crane migration ecology and wind guidance. At a minimum, the review should include the following documents:

Austin, J.E., and A.L. Richert. 2001. [A comprehensive review of observational and site evaluation data of migrant whooping cranes in the United States, 1943-1999](#). U.S. Geological Survey, Northern Prairie Wildlife Research Center, Jamestown, ND. Northern Prairie Wildlife Research Center Online.

Armbruster, M.J. 1990. [Characterization of habitat used by Whooping Cranes during migration](#). U.S. Fish and Wildlife Service Biological Report 90(4), 16 pages.

Niemuth, N. D., Ryba, A. J., Pearse, A. T., Kvas, S. M., Brandt, D. A., Wangler, B., ... & Carlisle, M. J. (2018). [Opportunistically collected data reveal habitat selection by migrating Whooping Cranes in the US Northern Plains](#). *The Condor*, 120(2), 343-356.

Pearse, A. T., Brandt, D. A., Harrell, W. C., Metzger, K. L., Baasch, D. M., & Hefley, T. J. (2015). [Whooping crane stopover site use intensity within the Great Plains \(No. 2015-1166\)](#). US Geological Survey.



Pearse, A. T., Rabbe, M., Juliusson, L. M., Bidwell, M. T., Craig-Moore, L., Brandt, D. A., & Harrell, W. (2018). [Delineating and identifying long-term changes in the whooping crane \(\*Grus americana\*\) migration corridor](#). *PLoS one*, 13(2), e0192737.

U.S. Fish and Wildlife Service. 2009. [Whooping Cranes and wind development: an issue paper](#). U.S. Fish and Wildlife Service Regions 2 and 6.

- 2) Information on Nebraska's wetlands should be reviewed. At a minimum, the review should include the following document:

LaGrange, T. 2005. [Guide to Nebraska Wetlands and Their Conservation Needs](#). Nebraska Game and Parks Commission, Lincoln, Nebraska.

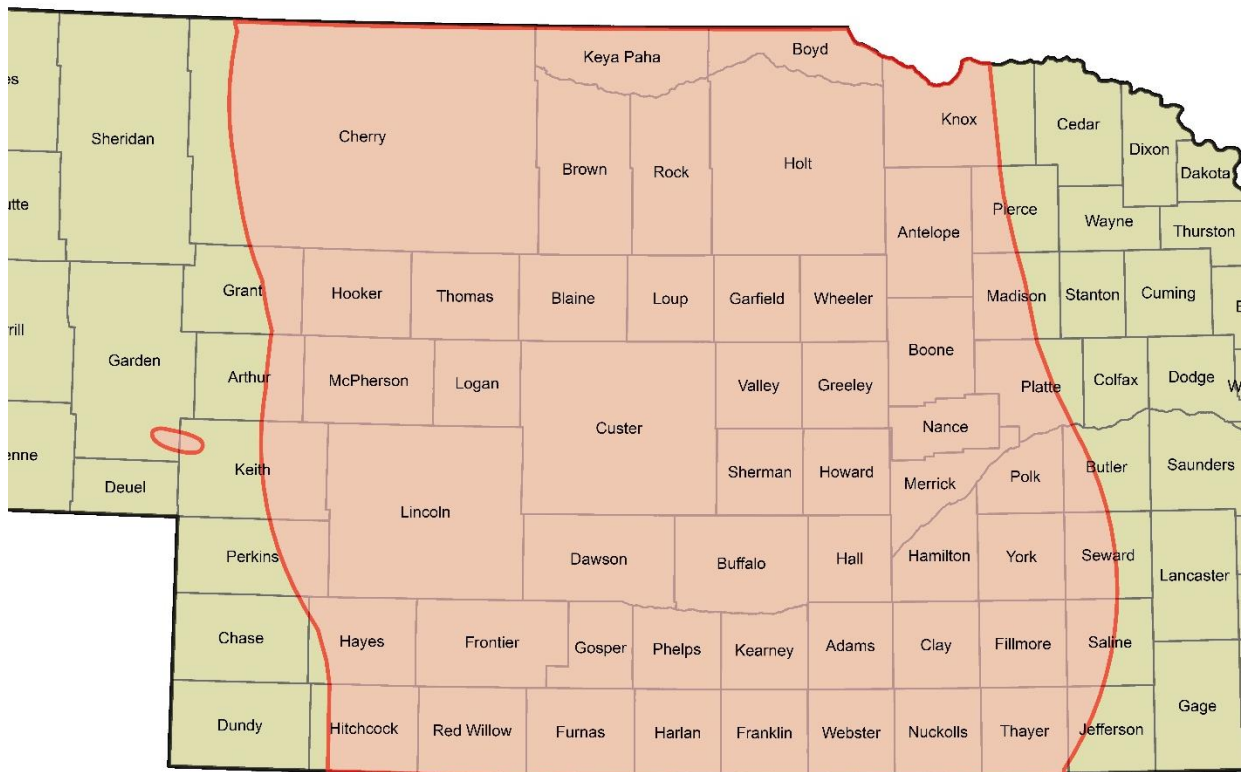


Figure 1. Whooping Crane migration corridor through central Nebraska.

- 3) A review of confirmed Whooping Crane records should be conducted to determine whether any Whooping Crane stopovers have been documented, 1) within the proposed project boundary, and 2) outside, but within 80 kilometers (50 miles), of the proposed project boundary. Updated versions of this database and associated guidance document on how to use the data are available from NEFO (contact: Matt Rabbe, [matt\\_rabbe@fws.gov](mailto:matt_rabbe@fws.gov)). Reviewing the database guidance document is mandatory when using the Whooping Crane database.
- 4) National Wetlands Inventory (NWI) and Soil Survey Geographic (SSURGO) can be acquired from various sources including <https://www.nebgis.com/>.
- 5) An inventory of all wetlands and wetland soils using the two data sets (NWI and SSRUGO) should be completed for 1) the area within the proposed project boundary, and 2) the area within five (5) miles of the proposed project boundary. Detailed information about NWI maps is available at: <http://www.fws.gov/wetlands/>, and detailed information about soils is available at: <http://websoilsurvey.nrcs.usda.gov/app/WebSoilSurvey.aspx>.

**REPORTING**

- 1) Reports should follow a standard format of introduction, methods, results, and discussion/conclusions.
- 2) A table listing and a map(s) showing all Whooping Crane records within the proposed project boundary and within ten (10) miles of the boundary should be included in the report.
- 3) Map(s) and table(s) listing all NWI wetlands within the proposed project boundary and the associated information or fields: Wetland, System (palustrine, lacustrine, or riverine), Subsystem, Class, Water Regime, Special Modifiers, and Size should be included.
- 4) Map(s) and table(s) listing all NWI wetlands within five (5) miles of the project boundary and the associated information or fields: Wetland, System (palustrine, lacustrine, or riverine), Subsystem, Class, Water Regime, Special Modifiers, and Size should be included.
- 5) Map(s) and table(s) listing all SSURGO hydric (wetland) soil map units (e.g., Scott, Fillmore, etc.) within the proposed project boundary should be included.
- 6) Map(s) and table(s) listing all SSURGO hydric (wetland) soil map units (e.g., Scott, Fillmore, etc.) within five (5) miles of the project boundary should be included.
- 7) **The report should be provided to the Agencies two (2) years prior to the anticipated start of construction.**
- 8) At the time the report is submitted, a meeting should be scheduled with Agency representatives to discuss next steps.





# MOUNTAIN PLOVER SURVEY





The Mountain Plover (*Charadrius montanus*) is a robin-sized shorebird that inhabits upland areas in the western Great Plains. Unlike most other shorebirds, Mountain Plovers are rarely found near water. The Mountain Plover is state-listed as threatened and has been a candidate species under the federal Endangered Species Act. Mountain Plover's range covers the southwest panhandle of Nebraska (Figure 2). Mountain Plovers breed in this area in fallow agricultural fields and disturbed short-grass prairie (Figure 3). Mountain Plovers and their nests are cryptically-colored and are difficult to detect. Thus, Mountain Plover is a species that requires focused effort to effectively survey.

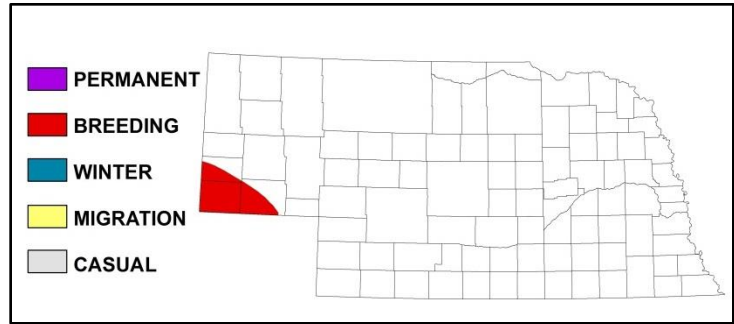


Figure 2. Mountain Plover range in Nebraska.

Nebraska's Mountain Plovers have been studied for over a decade. Research led by Bird Conservancy of the Rockies and the Commission has been conducted in close cooperation with local landowners. As a result, the distribution of Mountains Plovers is relatively well understood. Specific locations of nests are not known during any one year, thus the need for surveys. The guidelines outlined below are not intended to be used to determine density or abundance. A different survey design will have to be developed if abundance/density information is required. Survey recommendations in this document are modified from Knopf (2002).



Figure 3. Mountain Plover nest in a fallow agricultural field in Kimball County. Nest is located in the bottom right hand corner of the photograph.

## OBJECTIVE

Determine presence/absence of breeding Mountain Plovers.

## SURVEY DESIGN

- 1) Mountain Plover surveys should be conducted by qualified individual(s) familiar with the natural history of the species and have experience detecting and observing Mountain Plovers.
- 2) Survey may be influenced by existing information.
- 3) A Mountain Plover survey should be conducted if construction activities are scheduled to occur between 10 April through 10 July in Mountain Plover's range and habitat.
- 4) Survey should include all areas within 0.40 kilometers (0.25 mile) of where construction activities occur.
- 5) A project area should be surveyed three (3) times during the survey window, with each survey separated by at least 14 days.
- 6) Mountain Plover surveys should be conducted between local sunrise and 10:00 and from 5:30 p.m. to local sunset.
- 7) Observer should stay in vehicle during surveys and slowly drive (< 5 mph) transects within the survey area to minimize early flushing. Flushing distances from Mountain Plovers may be within three (3) meters for vehicles, but plovers often flush at 50 to 100 meters when approached by human on foot. Use of ATV is preferable. If vehicle use is prohibited in the survey area, then alternatives should be discussed with the Commission. Transects should be recorded with a Global Positioning System (GPS).
- 8) Use binoculars to scan and a spotting scope to confirm and observe Mountain Plovers.
- 9) Birds at occupied nests should be identified to species.
- 10) Surveys should be conducted during favorable weather. Favorable weather is defined as no precipitation, winds < 24 kph (= 15 mph), and visibility at a minimum of 0.75 kilometers (0.5 miles). Surveys should not be conducted during periods of precipitation, when wind is > 24 kph (= 15 mph), or when visibility is less than 0.75 kilometers (0.5 miles).

## REPORTING

- 1) All survey reports should include standard scientific journal-style format of introduction, methods, results, discussion/conclusions.
- 2) All survey reports should *clearly* and *specifically* describe sampling design, field methods, and analyses in enough detail that the survey could be replicated by an individual with no previous knowledge of the original survey.
- 3) Credentials and experience of the individual(s) that conducted surveys should be provided in the reports.
- 4) Location of survey points or transects should be recorded with a Global Positioning System (GPS) unit and this information should be provided in the reports.
- 5) Nest locations should be recorded with a Global Positioning System (GPS). All survey reports should include the location of all nests located during all surveys.
- 6) Deviations from original survey designs should be reported and discussed.
- 7) All survey reports should be provided electronically in PDF format.

If an active nest is located, an appropriate buffer area should be established to prevent direct loss of the nest or indirect impacts from human-related disturbance. The appropriate buffer distance will vary, depending on topography, type of activity proposed, and duration of disturbance. For disturbances including pedestrian foot traffic and continual equipment operations, a 0.40 kilometer (0.25 mile) buffer is recommended.



# BREEDING BIRD SURVEY



---

## OBJECTIVE

Quantify breeding bird abundance or density in the project area.

## SURVEY DESIGN

- 1) A sampling design that allows for the statistical extrapolation of data throughout the project area (or stratified habitat types) should be used.
- 2) A sampling design representative of the project area should be devised. A random or systematic sampling design that accurately represents the project area should be used.
- 3) If the project area has distinct habitat types, a stratified sampling design may be appropriate.
- 4) A sampling design limited to roadways or other borders is not appropriate.
- 5) Sampling intensity should be determined as follows: the coefficient of variation for the overall abundance or density estimate of all avian species combined (in other words, all species pooled) should not exceed 10% and the coefficient of variation for the overall abundance or density estimate of the five most numerous avian species should not exceed 20%.
- 6) If habitats are stratified, #5 should be applied to each habitat type.
- 7) Two years of pre-construction surveys are strongly encouraged.
- 8) Surveyors should implement survey methods that estimate detection probabilities and corrected densities or abundances. Acceptable survey methods include, but are not limited to, distance sampling (Buckland et al. 2001, 2004, Rosenstock et al. 2002), double-observer (Nichols et al. 2000), double-sampling (Bart and Earnst 2002), and removal methods (Farnsworth et al. 2002).
- 9) Surveys should be conducted during the appropriate period when breeding birds are present and active. Generally in Nebraska, the first half of June is a desirable period to conduct breeding bird surveys because breeding activity (e.g. singing males) is high and spring migration has concluded. However, breeding periods for some species may fall outside this period.
- 10) Incidental observations of nests should be recorded.
- 11) Location of survey points or transects should be recorded with a Global Positioning System (GPS) unit and this information should be provided in the reports.
- 12) Surveys may be conducted from a half-hour before sunrise to 10:30 a.m. and from 5:00 p.m. to sunset. Surveys should not be conducted from 10:30 a.m. to 5:00 p.m. No more than 50% of all surveys should be conducted during the late afternoon/evening time period.
- 13) Surveys should be conducted during favorable weather. Favorable weather is defined as no precipitation, winds < 24 kph (= 15 mph), and visibility at a minimum of 0.75 kilometers (0.5 miles). Surveys should not be conducted during periods of precipitation, when wind is > 24 kph, or when visibility is less than 0.75 kilometers (0.5 miles).
- 14) Surveys should be conducted by qualified individuals able to identify breeding bird species found in Nebraska by sight and sound.

## REPORTING

- 1) All survey reports should include standard scientific journal-style format of introduction, methods, results, discussion/conclusions.
- 2) Credentials and experience of the individual(s) that conducted surveys should be provided in the reports.
- 3) Deviations from original survey designs should be reported and discussed.
- 4) All survey reports should be provided electronically in PDF format.
- 5) All survey reports should *clearly* and *specifically* describe sampling design, field methods, and analyses in enough detail that the survey could be replicated by an individual with no previous knowledge of the original survey. Design and methodological decisions should be clearly justified. If methods employ critical assumptions, reports should clearly state that assumptions were or were not followed.
- 6) All survey reports should include a graphic(s) depicting location of all sampling units (e.g., points or transects).
- 7) All survey reports should include a list of all species located during the survey.
- 8) All survey reports should include, in a tabular format, density or abundance estimates with 95% confidence intervals, standard errors, and coefficient of variation for all birds and for all bird species.
- 9) All survey reports should include a graphic(s) depicting the location of all nests located during all surveys.
- 10) Final Avian Assessment Report should include graphics depicting pre- and post-construction abundance or density with 95% confidence intervals for all species whose overall abundance or density estimate have coefficients of variation < 40%.

# NESTING RAPTOR SURVEY



Several raptor species commence breeding earlier than most other Nebraska breeding bird species. At least one raptor nest survey should be conducted prior to a breeding bird survey. The raptor and breeding bird survey complement each other, as some breeding raptors may only be detected in the latter survey. Information about the distribution and temporal occurrence of Nebraska raptors can be found at the Birds of Nebraska – Online ([www.birdsofnebraska.org](http://www.birdsofnebraska.org)). Even though Bald and Golden Eagles are part of this nesting raptor survey, the U.S. Fish and Wildlife Service (i.e., NEFO) should be consulted to provide specific guidance for those two species.

## OBJECTIVE

Determine raptor nest locations and activity within and near the project area.

## SURVEY DESIGN

Specific suggestions are as follows:

- 1) Raptor surveys should be conducted by qualified individual(s) familiar with the natural history of raptor species found in Nebraska and that are able to identify breeding activity and possible nest locations.
- 2) A one kilometer buffer should be added to the project area. Survey effort may be influenced by existing information (e.g. whether an active Bald or Golden Eagle nest is known to be located in the project area).
- 3) A minimum of one raptor survey should be conducted in early to mid-April. Additional surveys may be needed to correspond with breeding cycles of certain species (e.g. Swainson's Hawk) if they occur in the project area.
- 4) All potential sites of raptor nests should be surveyed. This includes treelines, waterways, cliffs, buttes, etc. Surveyors should record and report survey points, transects, and/or trails driven and/or walked to survey potential nesting sites in the avian risk-assessment report.
- 5) Aerial surveys using fixed-wing aircraft are strongly encouraged.
- 6) Birds at occupied nests should be identified to species.
- 7) Surveys should be conducted during favorable weather. Favorable weather is defined as no precipitation, winds < 24 kph (= 15 mph), and visibility at a minimum of 0.75 kilometers. Surveys should not be conducted during periods of precipitation, when wind is > 24 kph (= 15 mph), or when visibility is less than 0.75 kilometers.

The following codes, terms and definitions apply specifically to raptors and the Nesting Raptor Survey. These codes and terms should be used, as defined, in any reports provided to the Agencies.

**Nesting Status:** The following codes should be used to describe the status of any raptor nest observed. Status refers to whether a nest is being used by raptors.

- 1) OCC: Occupied raptor nest is the presence of one or more adult raptors at a nest and territory during the nesting season.
- 2) UNOCC: Unoccupied raptor nest is the absence of adults at an existing nest and territory during the nesting season.
- 3) ACT: Active raptor nest is an occupied raptor nest where a pair of adult birds are engaged in breeding activity such as incubation of eggs or tending of young. Active raptor nest does not include instances where a pair of adults has built a dummy or practice nest and has not engaged in breeding. An active raptor nest is indicated by the following:
  - A) Eggs in nest, or
  - B) Young in nest, or
  - C) Recently fledged young near nest, or
  - D) Incubating or brooding adult.
- 4) PRO: Productive raptor nest is an active raptor nest where fledged young are produced.



- 5) **FAIL:** Failed raptor nest is an active raptor nest where fledged young are not produced.
- 6) **UNKNOWN:** Nest is present, but because of its location, the observer is unable to make a determination.

**Nest condition:** The following codes should be used to describe the condition of any raptor nest observed.

- 1) **GONE:** Nest was known to be present or there is evidence one was present, but it is no longer present.
- 2) **REMNANTS:** Scant materials remaining of a nest and not usable unless fully rebuilt.
- 3) **UNUSABLE:** Nest is not occupied and in need to repair to be used.
- 4) **USABLE:** Nest is occupied or active and is in good condition.
- 5) **UNKNOWN:** Nest is present, but because of its location, the observer is unable to make a determination.

**Nest Location:** Location should be recorded and reported in at least one of the following formats:

- 1) **Public Land Survey System:** Township, Range, Section, and Quarter Section information should be provided; all locations should be reported to the quarter section. Example: T23, R21, S31, SE1/4
- 2) **UTMs:** Northing UTM coordinates (7 characters) and easting UTM coordinates (6 characters). Datum information should also be provided.
- 3) **Decimal Degrees:** Latitude and longitude geographic coordinates as decimal fractions. Example: 98.8382, 41.2134. Datum information should also be provided.

**Number of eggs:** The number of eggs recorded in the nest.

**Number of young:** The number of young observed in the nest.

**Date observed:** Date of observation in Month/Day/Year (MM/DD/YYYY) format.

**Observed By:** Record the name of the person(s) making the observations.


**Optics Used:** Record the optical equipment used.

**Nest substrate:** Substrate in which the nest is located. Examples: burrow, artificial nesting structure, deciduous tree, cliff, rock cavity, and/or ground.

## REPORTING

- 1) All survey reports should include standard scientific journal-style format of introduction, methods, results, discussion/conclusions.
- 2) All survey reports should *clearly* and *specifically* describe sampling design, field methods, and analyses in enough detail that the survey could be replicated by an individual with no previous knowledge of the original survey.
- 3) Credentials and experience of the individual(s) who conducted surveys should be provided in the reports.
- 4) Deviations from original survey designs should be reported and discussed.
- 5) All survey reports should be provided electronically in PDF format.
- 6) All survey reports should include a graphic depicting location of all points or transects.
- 7) All survey reports should include a list of all raptor species observed.
- 8) All survey reports should include the location of all nests located during all surveys.
- 9) All survey reports should include information on the type of nesting activity observed (e.g. courtship behavior, building of a nest, fledged young at nest, etc).

# PRAIRIE GROUSE SURVEY



---

Nebraska has two species of “prairie grouse”, the Greater Prairie-Chicken (*Tympanuchus cupido*) and Sharp-tailed Grouse (*Tympanuchus phasianellus*). Both species gather communally in spring at leks, areas where males perform elaborate displays to attract and mate with females. McRoberts (2009) and Martin and Knopf (1981) may be useful references.

Objective: Determine prairie grouse presence, lek locations within the project area and number of males attending each lek.

Specific suggestions are as follows:

- 1) Aerial surveys using fixed-wing aircraft are encouraged, but ground surveys may also be acceptable in some settings.
- 2) A one-mile buffer should be added to the project area. Survey areal coverage may be determined by existing information (e.g., whether active leks have been located in the project area, species' distribution, distribution of habitats). The project proponent should coordinate with the agencies to determine appropriate survey areal coverage.
- 3) Three flights should be conducted during April, one each during each of the following periods: 1-10 April, 11-20 April, and 21-30 April.
- 4) Line (flight) transects should be laid out over the survey area every 400 meters.
- 5) Fixed-wing aircraft should fly at an altitude of 50-100 meters.
- 6) Fixed-wing aircraft should fly at a speed of 140 km/hr.
- 7) Surveys should be conducted on sunny days when winds are < 24 kph (= 15 mph).
- 8) Survey should be completed 2.5 hours post-sunrise.
- 9) Once leks have been located, they should be surveyed at least 3 times to determine the number of males and females attending each lek (lek counts). If the number of leks located during the lek survey is large, a statistically valid, random sub-sample of leks should be surveyed to count males.
- 10) Lek counts should be conducted from the ground between 1-30 April.
- 11) Counts should begin as soon as adequate light is available to count, and should be completed by 1 hour after sunrise.
- 12) Counts should be conducted on calm days with winds <24 kph (= 15 mph) and no precipitation.
- 13) Lek coordinates (from the lek survey), the number of males, the number of females, and the number of unknown sex grouse should be recorded, along with weather conditions and time observed.
- 14) Prairie grouse surveys and lek counts should be conducted by qualified individual(s) familiar with the natural history of the species and able to identify leks. Credentials and experience of the individual(s) that conducted surveys should be provided in the avian risk-assessment report.

## REPORTING

### General Guidelines

- 1) All survey reports should include standard scientific journal-style format of introduction, methods, results, discussion/conclusions.
- 2) All survey reports should *clearly* and *specifically* describe sampling design, field methods, and analyses in enough detail that the survey could be replicated by an individual with no previous knowledge of the original survey.
- 3) Credentials and experience of the individual(s) that conducted surveys should be provided in the reports.
- 4) Deviations from original survey designs should be reported and discussed.
- 5) All survey reports should be provided electronically in PDF format.

### Prairie Grouse Survey

- 1) All survey reports should *clearly* and *specifically* describe sampling design, field methods, and analyses in enough detail that the survey could be replicated by an individual with no previous knowledge of the original survey.
- 2) All survey reports should include graphics depicting all flight transects.
- 3) All survey reports should include locations of all leks located during the three surveys.
- 4) All survey reports should include information on which species were present at leks.
- 5) All survey reports should include the number of birds at each lek during each lek count.



---

**LITERATURE CITED**

- Bart, J., and S. Earnst. 2002. Double sampling to estimate density and population trends in birds. *Auk* 119: 36-45.
- Buckland, S. T., D. R. Anderson, K. P. Burnham, J. L. Laake, D. L. Borchers, and L. Thomas. 2001. Introduction to distance sampling: estimating abundance of biological populations. Oxford University Press, Oxford, U.K.
- Buckland, S. T., D. R. Anderson, K. P. Burnham, J. L. Laake, D. L. Borchers, and L. Thomas. 2004. Advanced distance sampling: estimating abundance of biological populations. Oxford University Press, Oxford, U.K.
- Butler, M.J., and W. Harrell. 2018. [Whooping Crane Survey Results: Winter 2017–2017](#). U.S. Fish and Wildlife Service, Austwell, Texas, USA.
- Farnsworth, G.L., K.H. Pollock, J.D. Nichols, T.R. Simons, J.E. Hines, and J.R. Sauer. 2002. A removal model for estimating detection probabilities from point-count surveys. *Auk* 119: 414-425.
- Knopf, F.L. ca. 2002. Mountain Plover Survey guidelines. Unpublished report.
- Martin, S. A., and F. L. Knopf. 1981. Aerial survey of greater prairie chicken leks. *Wildlife Society Bulletin* 9:219–221.
- McRoberts, J. T. 2009. Aerial surveys for lesser prairie-chicken leks: detectability and disturbance response. M.S. Thesis, Texas Tech University, Lubbock, USA.
- Nichols, J.D., J.E. Hines, J.R. Sauer, F.W. Fallon, J.E. Fallon, and P.J. Heglund. 2000. A double observer approach for estimating detection probability and abundance from point counts. *Auk* 117: 393-408.
- Reed, J. M. 2004. Report to the National Resource Committee, Variability Issues for Target Species on the Platte River. 33 pp.
- Rosenstock, S.S., D.R. Anderson, K.M. Giesen, T. Leukering, and M.F. Carter. 2002. Landbird counting techniques: current practices and an alternative. *Auk* 119: 46-53.
- Sinclair, A.R.E., J.M. Fryxell, and G. Caughley. 2006. Wildlife ecology, conservation, and management, 2<sup>nd</sup> edition. Blackwell Publishing, Malden, Massachusetts, USA.
- U.S. Fish and Wildlife Service. 2009. [Whooping Cranes and wind development: an issue paper](#). U.S. Fish and Wildlife Service Regions 2 and 6.
- Whalen, Cara E., 2015. Effects of wind turbine noise on male Greater Prairie-chicken vocalizations and chorus, M.Sc. thesis, University of Nebraska, Lincoln, NE.

---

**USEFUL REFERENCES**

- Ducey, J.E. 1988. Nebraska birds, breeding status and distribution. Simmons-Boardman Books, Omaha, Nebraska, USA.
- Johnsgard, P. A. 1980. A preliminary list of the birds of Nebraska and adjacent Great Plains states. Published by the author, University of Nebraska, Lincoln, USA.
- Mollhoff, W.J. 2001. The Nebraska Breeding Bird Atlas 1984-1989. Nebraska Ornithologists' Union Occasional Papers No. 7. Nebraska Game and Parks Commission, Lincoln, Nebraska, USA.
- Mollhoff, W.J. 2016. The Second Nebraska Breeding Bird Atlas. Bull. Univ. Nebraska State Museum Vol 29. University of Nebraska State Museum, Lincoln, Nebraska, USA.
- Schneider, R., K. Stoner, G. Steinauer, M. Panella, and M. Humpert (Eds.). 2011. [The Nebraska Natural Legacy Project: State Wildlife Action Plan. 2<sup>nd</sup> edition.](#) The Nebraska Game and Parks Commission, Lincoln, Nebraska, USA.
- Sharpe, R.S., W.R. Silcock, and J.G. Jorgensen. 2001. *Nebraska Birds: Their Distribution and Temporal Occurrence.* University of Nebraska Press, Lincoln, Nebraska, USA.
- Silcock, W.R., and J.G. Jorgensen. 2018. Birds of Nebraska Online. [www.BirdsofNebraska.org](http://www.BirdsofNebraska.org).
- 

**RELEVANT RECENT PUBLICATIONS FROM RESEARCH CONDUCTED IN NEBRASKA**

- Whalen, C.E., M.B. Brown, J. McGee, L.A. Powell, and E.J. Walsh. 2018. Male Greater Prairie-Chickens adjust aspects of their vocalizations in the presence of wind turbine noise. *Condor* 120: 137-148
- Raynor, E.J., L.A. Powell, and M.B. Brown. 2018. Evaluating Greater Prairie-Chicken vocalizations: assessing variation in lek vocalizations at an existing wind energy facility in Nebraska. *Grouse News* 55: 12-14.
- Raynor, E.J., C.E. Whalen, M.B. Brown, and L.A. Powell. 2018. Location matters: evaluating Greater Prairie-Chicken (*Tympanuchus cupido*) boom chorus propagation from leks located along an anthropogenic disturbance gradient. *Avian Conservation and Ecology* 12 (2):17. <http://www.ace-eco.org/vol12/iss2/art17/>.
- Powell, L. A., M. B. Brown, J. A. Smith, J. Olney Harrison, and C. E. Whalen. 2017. Modeling the spatial effects of disturbance: a constructive critique to provide evidence of ecological thresholds. *Wildlife Biology* doi: 10.2982/wlb.00245.
- Smith, J.A., M.B. Brown, J.O. Harrison, and L.A. Powell. 2017. Predation risk: a potential mechanism for effects of a wind energy facility on Greater Prairie-Chicken survival. *Ecosphere* 8:e01835.10.1002/ecs2.1835.
- Raynor, E.J., C.E. Whalen, M.B. Brown, L.A. Powell. 2017. Grassland bird community and acoustic complexity appear unaffected by proximity to a wind energy facility in the Nebraska Sandhills. *Condor* 119:484-496.
- Harrison, J.O., M.B. Brown, L.A. Powell, W.H. Schacht, and J.A. Smith. 2017. Nest site preference and nest survival of Greater Prairie-Chickens in the context of an existing wind energy facility. *Condor* 119:659-672.
- Smith, J.A., C.E. Whalen, M.B. Brown, and L.A. Powell. 2016. Indirect effects of a wind energy facility on lekking behavior of Greater Prairie-Chickens, *Tympanuchus cupido pinnatus*. *Ethology* 122: 419-429.
- Smith, J.A., C.E. Whalen, M.B. Brown, L.A. Powell. 2016. Indirect effects of a wind energy facility on lekking behavior of Greater Prairie-Chickens (*Tympanuchus cupido pinnatus*). *Grouse News* 51: 41.
- Powell, L.A., M.B. Brown, J.A. Smith. 2016. Modeling thresholds to detect effects of disturbance on grouse: matching non-linear models to biological processes. *Grouse News* 51: 40.
- Smith, J.A., M.B. Brown, J.O. Harrison, L.A. Powell. 2016. Predation risk as a mechanism for indirect effects of a wind energy facility on survival of female Greater Prairie-Chickens (*Tympanuchus cupido pinnatus*). *Grouse News* 51: 54.
- Walsh, E.J., C. Whalen, L. Powell, M.B. Brown, and J. McGee. 2015. Hearing sensitivity in the Greater Prairie Chicken (*Tympanuchus cupido*). *Journal of the Acoustical Society of America* 137: 2219.