







Big Indian Reservoir EXPLANATION

-  1290 — BATHYMETRIC CONTOUR— Shows altitude of the reservoir bottom.
Contour interval 2 feet. Vertical Datum is NAVD88.
-  1292 — WATER SURFACE— Shows approximate altitude of the water surface
(actual is 1292.0 feet, see Table.), June 11, 2003. Vertical Datum is NAVD88.
-  1292 — CONSERVATION POOL ELEVATION— Shows approximate altitude of the
conservation pool (actual is 1294 feet, see Table.), June 11, 2003.
Vertical Datum is NAVD88.
-  U.S. GEOLOGICAL SURVEY REFERENCE MARKER—
Benchmark on southwest corner of outlet structure.

