






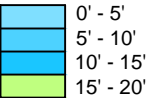








2010 Ortho Imagery Originator: USDA/FSA - Aerial Photography Field Office

**LEGEND**

	BOAT RAMP		GRAVEL
	ACCESSIBLE FISHING PIER		SIDEWALK
	PICNIC SHELTER		DEPTH CONTOURS
	PARKING		DEPTH CHART
	PIER/PAD/TRAIL		0' - 5'
	TRAILS		5' - 10'
			10' - 15'
			15' - 20'

# FREMONT LAKES #1



LOCATED IN FREMONT LAKES PARK  
FREMONT, DODGE COUNTY, NEBRASKA



2013 RESTORATION FUNDING PARTNERS



MAP GENERATED BY  
THE FLATWATER GROUP, INC.  
402.435.5441